

Public Notice

61 Broun Avenue, Morley WA 6062 | P: 9272 0622 | F: 9272 0665 | mail@bayswater.wa.gov.au | www.bayswater.wa.gov.au

Temporary Road Closure - Dunstone Road, Bayswater

In accordance with section 3.50 (1)(a) of the *Local Government Act 1995*, notice is hereby given that the City of Bayswater proposes to temporarily close Dunstone Road, Bayswater for a period of approximately seven months (12 April to 15 November 2021).

The full closure to vehicular traffic will extend from River Road to Wyatt Road, Bayswater, to facilitate the continuation of construction works and modifications to the road network associated with the Tonkin Gap Project. Pedestrian and cyclist access will be maintained through the site during this period.

Plans detailing the proposed closure are available for inspection on the City's website www.bayswater.wa.gov.au

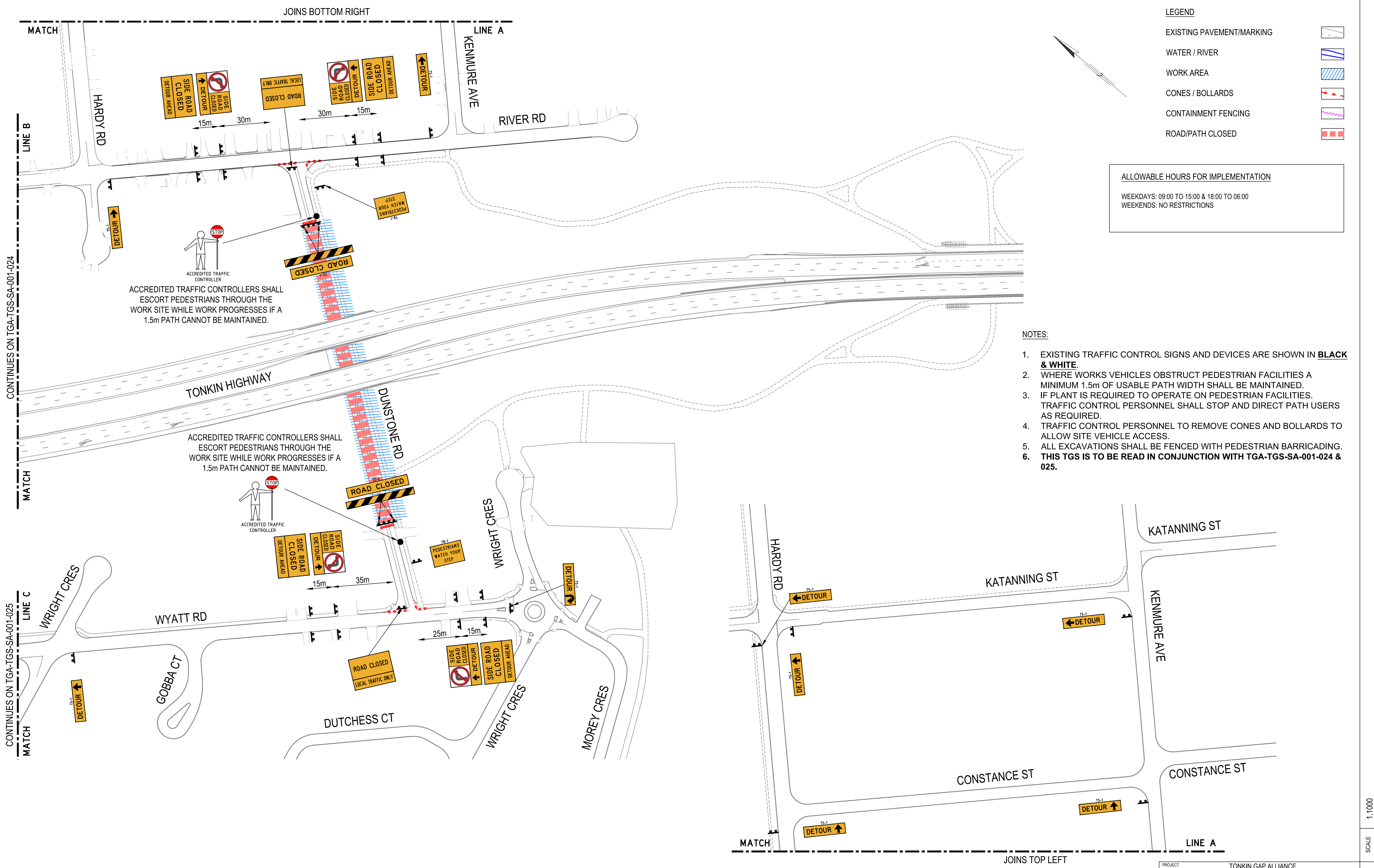
Any person wishing to comment on the closure may lodge a written submission with the undersigned by **Thursday, 18 March 2021**. Submissions should be forwarded to PO Box 467, Morley WA 6943 or mail@bayswater.wa.gov.au


Further details can be obtained by contacting 9272 0625.



ANDREW BRIEN
CHIEF EXECUTIVE OFFICER

24 February 2021



A	21.10.20	ISSUED FOR STAKEHOLDER REVIEW	TG	METADATA				DESIGNED	R.CALLOW AUS-AWTM-18-6003-02	21.10.20				DRAWING TITLE		TONKIN HIGHWAY SURCHARGE AREA DUNSTONE ROAD CLOSURE TREE CLEARING & SITE ESTABLISHMENT TRAFFIC MANAGEMENT LAYOUT- SHEET 1 OF 3		SHEET
				DRAWN	R.CALLOW AUS-AWTM-18-6003-02			21.10.20				MRWA DRAWING No.		-		A1		
				CHECKED	T.GREEN RTM037			21.10.20				LOCAL AUTHORITY		CITY OF BELMONT/BAYSWATER		MAIN ROADS RESPONSIBILITY AREA		
Rev.	DATE	DESCRIPTION	APPROVED	HEIGHT DATUM:					CONTRACT MANAGER		DATE			DRAWING STATUS		DRAWING NUMBER		REV
									PROJECT DIRECTOR		DATE			-		TGA-TGS-SA-001-023		A

LEGEND

EXISTING PAVEMENT/MARKING

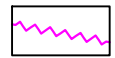
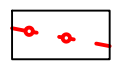

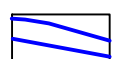
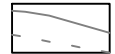
WATER / RIVER

WORK AREA

CONES / BOLLARDS

CONTAINMENT FENCING

ROAD/PATH CLOSED



KATANNING ST

**END
DETOUR**

KATANNING ST

KATANNING ST

GOONGARRIE ST

RIVER RD

COLWYN RD

JACQUELINE ST

RIVER RD

LINE B

CONTINUES ON TGA-TGS-SA-001-023

1.1000

SCALE

SHEET
A1

EV	
A	

NOTES:

1. EXISTING TRAFFIC CONTROL SIGNS AND DEVICES ARE SHOWN IN **BLACK & WHITE**.
2. WHERE WORKS VEHICLES OBSTRUCT PEDESTRIAN FACILITIES A MINIMUM 1.5m OF USABLE PATH WIDTH SHALL BE MAINTAINED.
3. IF PLANT IS REQUIRED TO OPERATE ON PEDESTRIAN FACILITIES. TRAFFIC CONTROL PERSONNEL SHALL STOP AND DIRECT PATH USERS AS REQUIRED.
4. TRAFFIC CONTROL PERSONNEL TO REMOVE CONES AND BOLLARDS TO ALLOW SITE VEHICLE ACCESS.
5. ALL EXCAVATIONS SHALL BE FENCED WITH PEDESTRIAN BARRICADING.
6. **THIS TGS IS TO BE READ IN CONJUNCTION WITH TGA-TGS-SA-001-023 & 025.**

ALLOWABLE HOURS FOR IMPLEMENTATION	
1	1
2	2
3	3
4	4
5	5
6	6
7	7
8	8
9	9
10	10
11	11
12	12
13	13
14	14
15	15
16	16
17	17
18	18
19	19
20	20
21	21
22	22
23	23
24	24
25	25
26	26
27	27
28	28
29	29
30	30
31	31
32	32
33	33
34	34
35	35
36	36
37	37
38	38
39	39
40	40
41	41
42	42
43	43
44	44
45	45
46	46
47	47
48	48
49	49
50	50
51	51
52	52
53	53
54	54
55	55
56	56
57	57
58	58
59	59
60	60
61	61
62	62
63	63
64	64
65	65
66	66
67	67
68	68
69	69
70	70
71	71
72	72
73	73
74	74
75	75
76	76
77	77
78	78
79	79
80	80
81	81
82	82
83	83
84	84
85	85
86	86
87	87
88	88
89	89
90	90
91	91
92	92
93	93
94	94
95	95
96	96
97	97
98	98
99	99
100	100



WEEKDAYS: 09:00 TO 15:00 & 18:00 TO 06:00
WEEKENDS: NO RESTRICTIONS

MATCH

LINE D

CONTINUES ON TGA-TGS-SA-001-025

MATCH

A	21.10.20	ISSUED FOR STAKEHOLDER REVIEW	TG	<div><div>strada</div><div>road project consultants</div></div> <div></div>	DESIGNED	R.CALLOW AUS-AWTM-18-6003-02	21.10.20				DRAWING TITLE TONKIN HIGHWAY SURCHARGE AREA DUNSTONE ROAD CLOSURE TREE CLEARING & SITE ESTABLISHMENT TRAFFIC MANAGEMENT LAYOUT- SHEET 2 OF 3	SHEET A1	
	Rev.	DATE	DESCRIPTION		APPROVED	DRAWN	R.CALLOW AUS-AWTM-18-6003-02	21.10.20					
					CHECKED	T.GREEN RTM037	21.10.20				LOCAL AUTHORITY CITY OF BELMONT/BAYSWATER	MAIN ROADS RESPONSIBILITY AREA -	REV
					CONTRACT MANAGER						DRAWING STATUS -	DRAWING NUMBER TGA-TGS-SA-001-024	A
					PROJECT DIRECTOR								

LEGEND

EXISTING PAVEMENT/MARKING

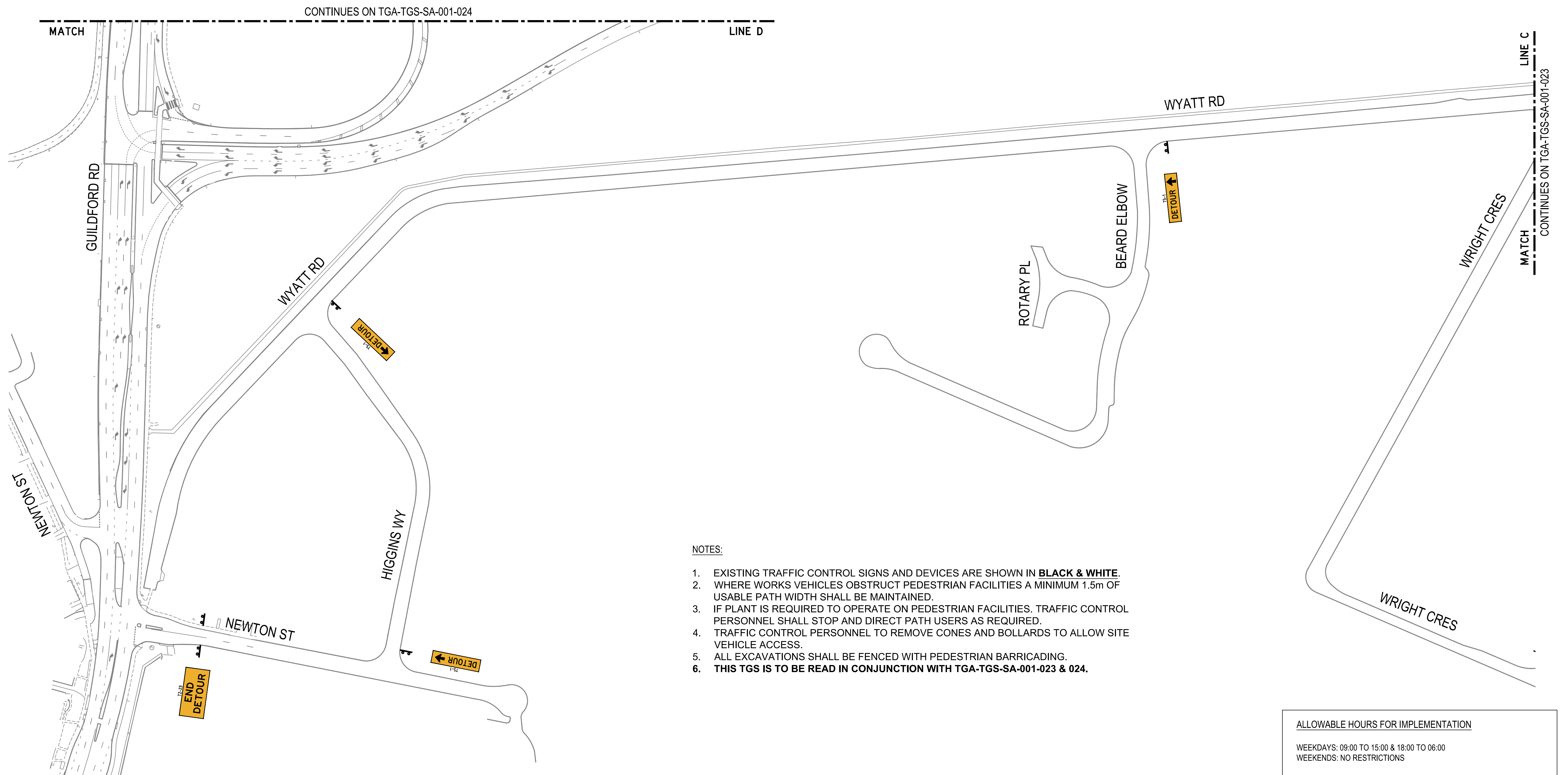
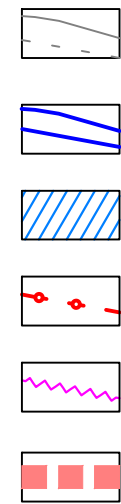
WATER / RIVER

WORK AREA

CONES / BOLLARDS

CONTAINMENT FENCING

ROAD/PATH CLOSED




NOTES:

1. EXISTING TRAFFIC CONTROL SIGNS AND DEVICES ARE SHOWN IN **BLACK & WHITE**.
2. WHERE WORKS VEHICLES OBSTRUCT PEDESTRIAN FACILITIES A MINIMUM 1.5m OF USABLE PATH WIDTH SHALL BE MAINTAINED.
3. IF PLANT IS REQUIRED TO OPERATE ON PEDESTRIAN FACILITIES. TRAFFIC CONTROL PERSONNEL SHALL STOP AND DIRECT PATH USERS AS REQUIRED.
4. TRAFFIC CONTROL PERSONNEL TO REMOVE CONES AND BOLLARDS TO ALLOW SITE VEHICLE ACCESS.
5. ALL EXCAVATIONS SHALL BE FENCED WITH PEDESTRIAN BARRICADING.
6. **THIS TGS IS TO BE READ IN CONJUNCTION WITH TGA-TGS-SA-001-023 & 024.**

ALLOWABLE HOURS FOR IMPLEMENTATION

WEEKDAYS: 09:00 TO 15:00 & 18:00 TO 06:00
WEEKENDS: NO RESTRICTIONS

A	21.10.20	ISSUED FOR STAKEHOLDER REVIEW	TG	<div><div>strada</div><div>road project consultants</div></div> <div><div>CONTRACT MANAGER</div><div>PROJECT DIRECTOR</div></div>	<div><div><div><div></div><div></div><div></div></div><div><div>Tonkin Gap Alliance</div></div></div></div>	DESIGNED	R.CALLOW AUS-AWTM-18-6003-02	21.10.20				DRAWING TITLE TONKIN HIGHWAY SURCHARGE AREA DUNSTONE ROAD CLOSURE TREE CLEARING & SITE ESTABLISHMENT TRAFFIC MANAGEMENT LAYOUT- SHEET 3 OF 3	SHEET A1			
	Rev.	DATE	DESCRIPTION			APPROVED	HEIGHT DATUM:	DRAWN	R.CALLOW AUS-AWTM-18-6003-02	21.10.20						MRWA DRAWING No. -
						CHECKED	T.GREEN RTM037	21.10.20				LOCAL AUTHORITY CITY OF BELMONT/BAYSWATER	MAIN ROADS RESPONSIBILITY AREA -	DRAWING STATUS -	DRAWING NUMBER TGA-TGS-SA-001-025	REV A